



118

 **Rübenkamp -**
Bramfelder Dorfplatz (Heukoppel)





HOCHBAHN

| Tarifzonen | | | Tarifbereiche | | | Zahl- grenzen | Haltestellen |
|------------|-----|-----|---------------|------------|------------|------------------|---|
| | | | Ring | City/SV/IS | Kreiskarte | | |
| | | 105 | | A | | ZGD |  Rübenkamp Hebebrandstraße Eichenlohweg Gründgensstraße (West) Fritz-Flinte-Ring Alfred-Mahlau-Weg Einkaufszentrum Steilshoop Erich-Ziegel-Ring Borcherring Leeschenblick Hallenbad Bramfeld Fabriciusstraße |
| | 204 | | | | | | |
| | | 105 | | | | | |
| | | | | | | ZGD | Steilshooper Allee |
| | | | | | | ZGD | Herthastraße |
| | 204 | | | A | | ZGD | Bramfelder Dorfplatz (Heukoppel) |

118

 **Fuhlsbüttel -**
Wandsbek-Gartenstadt

HOCHBAHN

| Tarifzonen | | | Tarifbereiche | | | Zahl- grenzen | Haltestellen |
|------------|-----|-----|---------------|------------|------------|------------------|---|
| | | | Ring | City/SV/IS | Kreiskarte | | |
| | 204 | 203 | | A | | ZG |  Fuhlsbüttel Preetzer Straße Ratsmühlendamm Röntgenstraße Suhrenkamp Sengelmanstraße (Mitte) Knappe Böge Hindenburgstraße |
| | | 203 | | | | | |
| | | 103 | | | | | |
| | 105 | | | | | ZG |  Alsterdorf Sydneysstraße New-York-Ring Überseering (West) Dakarweg Kapstadtring |
| | | | | | | ZGD |  Rübenkamp Hebebrandstraße Eichenlohweg Gründgensstraße (West) Fritz-Flinte-Ring Alfred-Mahlau-Weg Einkaufszentrum Steilshoop Erich-Ziegel-Ring Borcherring Leeschenblick Hallenbad Bramfeld Fabriciusstraße |
| | | 204 | | | | | |
| | 105 | | | | | ZGD | Steilshooper Allee |
| | | | | | | ZGD | Herthastraße |
| | | | | | | | Bramfelder Dorfplatz (Heukoppel) |
| | | | | | | | Heukoppel |
| | | | | | | | Ellernreihe (Mitte) |
| | | | | | | | Ellernreihe |
| | | | | | | | Karl-Müller-Ring |
| | | | | | | | Hegholt |
| | | | | | | | Carl-Bremer-Ring |
| | | | | | | | Turnierstieg |
| | | | | | | | Barmwisch |
| | | | | | | | Bullenkoppel |
| | | | | | | | Voßkullen |
| | | | | | | | Rauschener Ring |
| | 205 | 204 | | A | | ZG |  Wandsbek-Gartenstadt |

118

U Sengelmannstraße -
U Wandsbek-Gartenstadt

HOCHBAHN

| Tarifzonen | | | | Tarifbereiche | | | Zahl- grenzen | Haltestellen |
|------------|-----|-----|--|---------------|------------|------------|----------------------------------|--------------|
| | | | | Ring | City/SV/IS | Kreiskarte | | |
| | 103 | 105 | | A | | | U Sengelmannstraße | |
| | 103 | | | | | | Manilabrücke | |
| | | | | | | ZGD | Kapstadtring | |
| | | | | | | | S Rübenkamp | |
| | | | | | | | Hebebrandstraße | |
| | | | | | | | Eichenlohweg | |
| | 204 | | | | | | Gründgensstraße (West) | |
| | | | | | | | Fritz-Flinte-Ring | |
| | | 105 | | | | | Alfred-Mahlau-Weg | |
| | | | | | | | Einkaufszentrum Steilshoop | |
| | | | | | | | Erich-Ziegel-Ring | |
| | | | | | | | Borchertring | |
| | | | | | | | Leeschenblick | |
| | | | | | | | Hallenbad Bramfeld | |
| | | | | | | | Fabricsiusstraße | |
| | | 105 | | | | ZGD | Steilshooper Allee | |
| | | | | | | ZGD | Herthastraße | |
| | | | | | | | Bramfelder Dorfplatz (Heukoppel) | |
| | | | | | | | Heukoppel | |
| | | | | | | | Ellernreihe (Mitte) | |
| | | | | | | | Ellernreihe | |
| | | | | | | | Karl-Müller-Ring | |
| | | | | | | | Hegholt | |
| | | | | | | | Carl-Bremer-Ring | |
| | | | | | | | Turnierstieg | |
| | | | | | | | Barmwisch | |
| | | 205 | | | | | Bullenkoppel | |
| | | | | | | | Voßkullen | |
| | | | | | | | Rauschener Ring | |
| | 204 | 205 | | A | | ZG | U Wandsbek-Gartenstadt | |

118

U Wandsbek-Gartenstadt -
Bramfelder Dorfplatz (Heukoppel)

HOCHBAHN

| Tarifzonen | | | | Tarifbereiche | | | Zahl- grenzen | Haltestellen |
|------------|-----|-----|--|---------------|------------|------------|----------------------------------|--------------|
| | | | | Ring | City/SV/IS | Kreiskarte | | |
| | 205 | 204 | | A | | ZG | U Wandsbek-Gartenstadt | |
| | | | | | | | Tilsiter Straße (Mitte) | |
| | | | | | | | Angerburger Straße | |
| | | | | | | | Voßkullen | |
| | 205 | | | | | | Bullenkoppel | |
| | | | | | | | Barmwisch | |
| | | | | | | | Turnierstieg | |
| | | | | | | | Carl-Bremer-Ring | |
| | | | | | | | Hegholt | |
| | | | | | | | Karl-Müller-Ring | |
| | | | | | | | Ellernreihe | |
| | | | | | | | Ellernreihe (Mitte) | |
| | | | | | | | Heukoppel | |
| | | 204 | | A | | ZG | Bramfelder Dorfplatz (Heukoppel) | |

| Tarifzonen | | | | Tarifbereiche | | | Zahl- grenzen | Haltestellen |
|------------|-----|-----|--|---------------|------------|------------|------------------|----------------------------------|
| | | | | Ring | City/SV/IS | Kreiskarte | | |
| | 205 | 204 | | A | | | ZG | U Wandsbek-Gartenstadt |
| | | | | | | | | Tilsiter Straße (Mitte) |
| | | | | | | | | Angerburger Straße |
| | | | | | | | | Voßkulen |
| | 205 | | | | | | | Bullenkoppel |
| | | | | | | | | Barmwisch |
| | | | | | | | | Turnierstieg |
| | | | | | | | | Carl-Bremer-Ring |
| | | | | | | | | Hegholt |
| | | | | | | | | Karl-Müller-Ring |
| | | | | | | | | Ellernreihe |
| | | | | | | | | Ellernreihe (Mitte) |
| | | | | | | | | Heukoppel |
| | | | | | | | ZGD | Bramfelder Dorfplatz (Heukoppel) |
| | | | | | | | ZGD | Herthastraße |
| | 105 | | | | | | | Steilshooper Allee |
| | | | | | | | | Fabricsiusstraße |
| | | | | | | | | Hallenbad Bramfeld |
| | | | | | | | | Leeschenblick |
| | | | | | | | | Borcherring |
| | | | | | | | | Gründgensstraße (Ost) |
| | | | | | | | | Erich-Ziegel-Ring |
| | 105 | | | | | | | Einkaufszentrum Steilshoop |
| | | | | | | | | Alfred-Mahlau-Weg |
| | | | | | | | | Fritz-Flinte-Ring |
| | | 204 | | | | | | Gründgensstraße (West) |
| | | | | | | | | Eichenlohweg |
| | | | | | | | ZGD | Hebebrandstraße |
| | | | | | | | | S Rübenkamp |
| | | 103 | | | | | | Kapstadtring |
| | | | | | | | | Manilabrücke |
| | 105 | 103 | | A | | | | U Sengelmannstraße |

| Tarifzonen | | | | Tarifbereiche | | | Zahl- grenzen | Haltestellen |
|------------|-----|-----|--|---------------|------------|------------|------------------|----------------------------------|
| | | | | Ring | City/SV/IS | Kreiskarte | | |
| | 205 | 204 | | A | | | ZG | U Wandsbek-Gartenstadt |
| | | | | | | | | Tilsiter Straße (Mitte) |
| | | | | | | | | Angerburger Straße |
| | | | | | | | | Voßkullen |
| | 205 | | | | | | | Bullenkoppel |
| | | | | | | | | Barmwisch |
| | | | | | | | | Turnierstieg |
| | | | | | | | | Carl-Bremer-Ring |
| | | | | | | | | Hegholt |
| | | | | | | | | Karl-Müller-Ring |
| | | | | | | | | Ellernreihe |
| | | | | | | | | Ellernreihe (Mitte) |
| | | | | | | | | Heukoppel |
| | | | | | | | ZGD | Bramfelder Dorfplatz (Heukoppel) |
| | | | | | | | ZGD | Herthastraße |
| | 105 | | | | | | | Steilshooper Allee |
| | | | | | | | | Fabricsstraße |
| | | | | | | | | Hallenbad Bramfeld |
| | | | | | | | | Leeschenblick |
| | | | | | | | | Borcherring |
| | | | | | | | | Gründgensstraße (Ost) |
| | | | | | | | | Erich-Ziegel-Ring |
| | 105 | | | | | | | Einkaufszentrum Steilshoop |
| | | | | | | | | Alfred-Mahlau-Weg |
| | | 204 | | | | | | Fritz-Flinte-Ring |
| | | | | | | | | Gründgensstraße (West) |
| | | | | | | | | Eichenlohweg |
| | | | | | | | ZGD | Hebebrandstraße |
| | | 103 | | | | | | S Rübenkamp |
| | | | | | | | | Kapstadtring |
| | | | | | | | | Dakarweg |
| | | | | | | | | Überseering (West) |
| | | | | | | | | New-York-Ring |
| | 105 | | | | | | | Sydneystraße |
| | | | | | | | ZG | U Alsterdorf |
| | | | | | | | | Knappe Böge |
| | | | | | | | | Sengelmannstraße (Mitte) |
| | | | | | | | | Suhrenkamp |
| | | 103 | | | | | | Röntgenstraße |
| | | 203 | | | | | | Ratsmühlendamm |
| | | | | | | | | Preetzer Straße |
| | 204 | 203 | | A | | | ZG | U Fuhlsbüttel |