




| Tarifzonen | | | Tarifbereiche | | | Zahl- grenzen | Haltestellen |
|------------|-----|-----|---------------|------------|------------|------------------|--|
| | | | Ring | City/SV/IS | Kreiskarte | | |
| | | 000 | | A | | ZG | Hauptbahnhof/ZOB |
| | | 000 | | | | | Kurt-Schumacher-Allee |
| | 105 | 106 | | | | |   Berliner Tor (Beim Strohhause) |
| | | | | | | | Borgfelder Straße |
| | | | | | | | Normannenweg |
| | | | | | | | Wendenstraße (Mitte) |
| | | | | | | | Ausschläger Weg (LBV) |
| | | | | | | | Grüne Brücke |
| | | | | | | | Bullenhuser Damm (West) |
| | | | | | | ZG |  Rothenburgsort |
| | | | | | | | Langer Hagen |
| | | 106 | | | | | Bredowbrücke |
| | | 206 | | | | ZG | Andreas-Meyer-Straße (Mitte) |
| | | | | | | ZG | Moorfleet |
| | 307 | | | B | | | Moorfleeter Hauptdeich |
| | | | | | | | Tatenberger Schleuse |
| | | 206 | | A | | ZG | Tatenberger Damm |
| | | | | | | | Spadenländer Ecke |
| | | | | | | | Beim Bieberhof |
| | | | | | | | Fasanengrund |
| | | | | | | | Schwersweg |
| | | 407 | | | | ZG | Elversweg |
| | 307 | | | | | | Schule Ochsenwerder |
| | | | | | | | Dorferbogen |
| | | | | | | | Gauerter Hauptdeich 35 |
| | | | | | | | Gauerter Hauptdeich 77 |
| | | | | | | | Ochsenwerder Elbdeich 3 |
| | | | | | | | Nagelstegel |
| | | | | | | | Oortkaten |
| | | 407 | | | | ZG | Oortkatenufer |
| | | 507 | | | | ZG | Overhaken |
| | | | | | | | Overwerder |
| | | | | | | | Warwischer Hinterdeich |
| | | | | | | | Wraust |
| | | | | | | | Hower Hauptdeich |
| | | | | | | | Howe (Ost) |
| | | | | | | | Sande |
| | | | | | | | Lütjenburg (Kirchwerder) |
| | | | | | | | Sülzbrack |
| | | | | | | ZG | Zollenspieker (Fähre) |
| | | | | | | | Gründerdeich |
| | | | | | | | Riepenburg |
| | | | | | | | Riepenburger Brack |
| | | | | | | | West-Kraueler Bogen |
| | | | | | | | Ost-Kraueler Bogen |
| | | | | | | | Kraueler Hauptdeich |
| | | | | | | | Kraueler Hauptdeich 261 |
| | | | | | | | Achterdeich |
| | | 507 | | | | ZG | Neuengammer Hauptdeich |
| | | 506 | | | | | Neuengammer Elbdeich |
| | | | | | | | Gammer Weg (Süd) |
| | | | | | | | Altengammer Elbwiesen |
| | | | | | | | Altengamme (Süd) |
| | | | | | | | Altengammer Löschplatz |
| | | | | | | | Zeltplatz Altengamme |
| | | 506 | | B | | | Borghorst |

| Tarifzonen | | | | Tarifbereiche | | | Zahl- grenzen | Haltestellen |
|------------|--|-----|-----|---------------|------------|------------|------------------|------------------------------------|
| | | | | Ring | City/SV/IS | Kreiskarte | | |
| | | 506 | | | B | | | Borghorst |
| | | | | | | | | Zeltplatz Altengamme |
| | | | | | | | | Altengammer Löschplatz |
| | | | | | | | | Altengamme (Süd) |
| | | | | | | | | Altengammer Elbwiesen |
| | | | | | | | | Gammer Weg (Süd) |
| | | 506 | | | | | ZG | Neuengammer Elbdeich |
| | | 507 | | | | | | Neuengammer Hauptdeich |
| | | | | | | | | Achterdeich |
| | | | | | | | | Kraueler Hauptdeich 261 |
| | | | | | | | | Kraueler Hauptdeich |
| | | | | | | | | Ost-Kraueler Bogen |
| | | | | | | | | West-Kraueler Bogen |
| | | | | | | | | Riepenburg |
| | | | | | | | | Carlsbrack |
| | | | | | | | | Grünerdeich |
| | | | | | | | ZG | Zollenspieker (Fähre) |
| | | | | | | | | Sülzbrack |
| | | | | | | | | Lütjenburg (Kirchwerder) |
| | | | | | | | | Sande |
| | | | | | | | | Howe (Ost) |
| | | | | | | | | Hower Hauptdeich |
| | | | | | | | | Wraust |
| | | | | | | | | Warwischer Hinterdeich |
| | | 507 | | | | | ZG | Overwerder |
| | | 407 | | | | | ZG | Overhaken |
| | | | | | | | | Oortkatenufer |
| | | | | | | | | Oortkaten |
| | | | | | | | | Nagelstegel |
| | | | | | | | | Ochsenwerder Elbdeich 3 |
| | | | | | | | | Gauerter Hauptdeich 77 |
| | | | | | | | | Gauerter Hauptdeich 35 |
| | | | | | | | | Dorferbogen |
| | | 307 | | | | | | Schule Ochsenwerder |
| | | | 407 | | | | ZG | Elversweg |
| | | | | | | | | Schwersweg |
| | | | | | | | | Fasanengrund |
| | | | | | | | | Beim Bieberhof |
| | | | | | | | ZG | Spadenländer Ecke |
| | | | | | | | | Tatenberger Damm |
| | | | | | | | | Tatenberger Schleuse |
| | | | | | | | | Moorfleeter Hauptdeich |
| | | 307 | | | | | ZG | Moorfleet |
| | | | | | | | | Andreas-Meyer-Straße (Ost) |
| | | | | | | | | Andreas-Meyer-Straße (Mitte) |
| | | | | | | | | Andreas-Meyer-Straße (West) |
| | | | | | | | | Bredowbrücke |
| | | 206 | | | | | ZG | Langer Hagen |
| | | 106 | | | | | ZG | ☉ Rothenburgsort |
| | | | | | | | | Bullenhuser Damm (West) |
| | | | | | | | | Grüne Brücke |
| | | | | | | | | Ausschläger Weg (LBV) |
| | | | | | | | | Wendenstraße (Mitte) |
| | | | | | | | | Normannenweg |
| | | | | | | | | Borgfelder Straße |
| | | 105 | | | | | | ☒ ☉ Berliner Tor (Beim Strohhause) |
| | | 106 | | | | | | Hauptbahnhof/ZOB |
| | | 000 | | | A | | ZG | |