




565 Hagenow Land Bhf -
Lübtheen Kirchplatz 

| Tarifzonen | | | | Tarifbereiche | | | Zahl- grenzen | Haltestellen |
|------------|--|--|---|---------------|------------|------------|------------------|---------------------------------|
| | | | | Ring | City/SV/IS | Kreiskarte | | |
| | | | • | | | | | Hagenow Land Bhf |
| | | | • | | | | | Hagenow, Robert-Stock-Str. |
| | | | • | | | | | Hagenow, ZOB |
| | | | • | | | | | Hagenow, Krankenhaus |
| | | | • | | | | | Hagenow, Sieben Eichen |
| | | | • | | | | | Toddin |
| | | | • | | | | | Toddin, Dorfmitte |
| | | | • | | | | | Gramnitz |
| | | | • | | | | | Setzin, Abzweig |
| | | | • | | | | | Pritzler, Dorf |
| | | | • | | | | | Pritzler, B5 |
| | | | • | | | | | Pritzler, Bahnhof |
| | | | • | | | | | Quassel |
| | | | • | | | | | Chausseehaus b Lübth. |
| | | | • | | | | | Lübtheen, R.-Breitscheid-Straße |
| | | | • | | | | | Lübtheen Kirchplatz |

565 Hagenow, ZOB -
Trebs 

| Tarifzonen | | | | Tarifbereiche | | | Zahl- grenzen | Haltestellen |
|------------|--|--|---|---------------|------------|------------|------------------|---------------------------------|
| | | | | Ring | City/SV/IS | Kreiskarte | | |
| | | | • | | | | | Hagenow, ZOB |
| | | | • | | | | | Hagenow, Krankenhaus |
| | | | • | | | | | Hagenow, Sieben Eichen |
| | | | • | | | | | Toddin |
| | | | • | | | | | Toddin, Dorfmitte |
| | | | • | | | | | Gramnitz |
| | | | • | | | | | Setzin, Abzweig |
| | | | • | | | | | Pritzler, Dorf |
| | | | • | | | | | Pritzler, Kita |
| | | | • | | | | | Pritzler, B5 |
| | | | • | | | | | Pritzler, Bahnhof |
| | | | • | | | | | Quassel |
| | | | • | | | | | Chausseehaus b Lübth. |
| | | | • | | | | | Lübtheen, R.-Breitscheid-Straße |
| | | | • | | | | | Lübtheen, Sporthalle |
| | | | • | | | | | Lübtheen Kirchplatz |
| | | | • | | | | | Lübtheen, Am Jessen. Weg |
| | | | • | | | | | Jessenitz, Werk Abzweig |
| | | | • | | | | | Jessenitz, Werk |
| | | | • | | | | | Trebs |

565 Hagenow Land Bhf -
Lübtheen, Am Jessen. Weg 

| Tarifzonen | | | | Tarifbereiche | | | Zahl- grenzen | Haltestellen |
|------------|--|--|---|---------------|------------|------------|------------------|---------------------------------|
| | | | | Ring | City/SV/IS | Kreiskarte | | |
| | | | • | | | | | Hagenow Land Bhf |
| | | | • | | | | | Hagenow, Diesterweg-Schule |
| | | | • | | | | | Hagenow, OBI |
| | | | • | | | | | Hagenow, Robert-Stock-Str. |
| | | | • | | | | | Hagenow, Schulzentrum |
| | | | • | | | | | Hagenow, ZOB |
| | | | • | | | | | Hagenow, Hagenstraße |
| | | | • | | | | | Hagenow, Krankenhaus |
| | | | • | | | | | Hagenow, Kietz Wendeschleife |
| | | | • | | | | | Hagenow, Sieben Eichen |
| | | | • | | | | | Toddin |
| | | | • | | | | | Toddin, Dorfmitte |
| | | | • | | | | | Gramnitz |
| | | | • | | | | | Setzin, Abzweig |
| | | | • | | | | | Pritzler, Dorf |
| | | | • | | | | | Pritzler, B5 |
| | | | • | | | | | Pritzler, Bahnhof |
| | | | • | | | | | Quassel |
| | | | • | | | | | Chausseehaus b Lübth. |
| | | | • | | | | | Lübtheen, R.-Breitscheid-Straße |
| | | | • | | | | | Lübtheen Kirchplatz |
| | | | • | | | | | Lübtheen, Am Jessen. Weg |

• : hvv Tarif gilt nicht

| <div style="display: flex; justify-content: space-between; align-items: center;"> 565 <div style="text-align: center;"> Hagenow Land Bhf - Lübtheen Kirchplatz </div> </div> | | | | | | | | | | |
|---|--|--|-----|---------------|------------|------------|------------------|--------------|---------------------------------|--|
| Tarifzonen | | | | Tarifbereiche | | | Zahl- grenzen | Haltestellen | | |
| | | | | Ring | City/SV/IS | Kreiskarte | | | | |
| | | | • | | | | | | Hagenow Land Bhf | |
| | | | • | | | | | | Hagenow, Diesterweg-Schule | |
| | | | • | | | | | | Hagenow, OBI | |
| | | | • | | | | | | Hagenow, Robert-Stock-Str. | |
| | | | • | | | | | | Hagenow, Schulzentrum | |
| | | | • | | | | | | Hagenow, ZOB | |
| | | | • | | | | | | Hagenow, Krankenhaus | |
| | | | • | | | | | | Pritzier, Bahnhof | |
| | | | • | | | | | | Quassel | |
| | | | • | | | | | | Chausseehaus b Lübth. | |
| | | | • | | | | | | Lübtheen, R.-Breitscheid-Straße | |
| | | | • | | | | | | Lübtheen Kirchplatz | |
| <div style="display: flex; justify-content: space-between; align-items: center;"> 565 <div style="text-align: center;"> Hagenow, ZOB - Lübtheen Kirchplatz </div> </div> | | | | | | | | | | |
| Tarifzonen | | | | Tarifbereiche | | | Zahl- grenzen | Haltestellen | | |
| | | | | Ring | City/SV/IS | Kreiskarte | | | | |
| | | | • | | | | | | Hagenow, ZOB | |
| | | | • | | | | | | Hagenow, Hagenstraße | |
| | | | • | | | | | | Hagenow, Krankenhaus | |
| | | | • | | | | | | Hagenow, Kietz Wendeschleife | |
| | | | • | | | | | | Pritzier, Bahnhof | |
| | | | • | | | | | | Quassel | |
| | | | • | | | | | | Chausseehaus b Lübth. | |
| | | | • | | | | | | Lübtheen, R.-Breitscheid-Straße | |
| | | | • | | | | | | Lübtheen Kirchplatz | |
| <div style="display: flex; justify-content: space-between; align-items: center;"> 565 <div style="text-align: center;"> Hagenow, Evangelische Schule - Kaarßen, Dorf </div> </div> | | | | | | | | | | |
| Tarifzonen | | | | Tarifbereiche | | | Zahl- grenzen | Haltestellen | | |
| | | | | Ring | City/SV/IS | Kreiskarte | | | | |
| | | | • | | | | | | Hagenow, Evangelische Schule | |
| | | | • | | | | | | Hagenow, ZOB | |
| | | | • | | | | | | Hagenow, Hagenstraße | |
| | | | • | | | | | | Hagenow, Krankenhaus | |
| | | | • | | | | | | Hagenow, Sieben Eichen | |
| | | | • | | | | | | Toddin | |
| | | | • | | | | | | Toddin, Dorfmitte | |
| | | | • | | | | | | Gramnitz | |
| | | | • | | | | | | Setzin, Abzweig | |
| | | | • | | | | | | Pritzier, Dorf | |
| | | | • | | | | | | Pritzier, B5 | |
| | | | • | | | | | | Pritzier, Bahnhof | |
| | | | • | | | | | | Quassel | |
| | | | • | | | | | | Chausseehaus b Lübth. | |
| | | | • | | | | | | Lübtheen, R.-Breitscheid-Straße | |
| | | | • | | | | | | Lübtheen Kirchplatz | |
| | | | • | | | | | | Lübtheen, Am Jessen. Weg | |
| | | | • | | | | | | Jessenitz, Werk Abzweig | |
| | | | • | | | | | | Jessenitz, Werk | |
| | | | • | | | | | | Trebs | |
| | | | • | | | | | | Jessenitz, Dorf | |
| | | | • | | | | | | Jessenitz, Ausbau | |
| | | | 937 | E | | | | LG | Laave, Siedlung | |
| | | | | | | | | | Laave, Dorf | |
| | | | | | | | | | Kaarßen, Ausbau | |
| | | | 937 | E | | | | LG | Kaarßen, Dorf | |

• : hvv Tarif gilt nicht

565

Hagenow Land Bhf - Trebs



| Tarifzonen | | | | Tarifbereiche | | | Zahl- grenzen | Haltestellen |
|------------|--|--|---|---------------|------------|------------|------------------|---------------------------------|
| | | | | Ring | City/SV/IS | Kreiskarte | | |
| | | | • | | | | | Hagenow Land Bhf |
| | | | • | | | | | Hagenow, Diesterweg-Schule |
| | | | • | | | | | Hagenow, OBI |
| | | | • | | | | | Hagenow, Evangelische Schule |
| | | | • | | | | | Hagenow, Robert-Stock-Str. |
| | | | • | | | | | Hagenow, Schulzentrum |
| | | | • | | | | | Hagenow, ZOB |
| | | | • | | | | | Hagenow, Hagenstraße |
| | | | • | | | | | Hagenow, Krankenhaus |
| | | | • | | | | | Hagenow, Kietz Wendeschleife |
| | | | • | | | | | Hagenow, Sieben Eichen |
| | | | • | | | | | Toddin |
| | | | • | | | | | Toddin, Dorfmitte |
| | | | • | | | | | Gramnitz |
| | | | • | | | | | Setzin, Abzweig |
| | | | • | | | | | Pritzler, Dorf |
| | | | • | | | | | Pritzler, B5 |
| | | | • | | | | | Pritzler, Bahnhof |
| | | | • | | | | | Quassel |
| | | | • | | | | | Chausseehaus b Lübth. |
| | | | • | | | | | Lübtheen, R.-Breitscheid-Straße |
| | | | • | | | | | Lübtheen Kirchplatz |
| | | | • | | | | | Lübtheen, Am Jessen. Weg |
| | | | • | | | | | Jessenitz, Werk Abzweig |
| | | | • | | | | | Jessenitz, Werk |
| | | | • | | | | | Trebs |

565

Hagenow, ZOB - Lübtheen, Am Jessen. Weg



| Tarifzonen | | | | Tarifbereiche | | | Zahl- grenzen | Haltestellen |
|------------|--|--|---|---------------|------------|------------|------------------|---------------------------------|
| | | | | Ring | City/SV/IS | Kreiskarte | | |
| | | | • | | | | | Hagenow, ZOB |
| | | | • | | | | | Hagenow, Krankenhaus |
| | | | • | | | | | Hagenow, Sieben Eichen |
| | | | • | | | | | Toddin |
| | | | • | | | | | Toddin, Dorfmitte |
| | | | • | | | | | Gramnitz |
| | | | • | | | | | Setzin, Abzweig |
| | | | • | | | | | Pritzler, Dorf |
| | | | • | | | | | Pritzler, B5 |
| | | | • | | | | | Pritzler, Bahnhof |
| | | | • | | | | | Quassel |
| | | | • | | | | | Chausseehaus b Lübth. |
| | | | • | | | | | Lübtheen, R.-Breitscheid-Straße |
| | | | • | | | | | Lübtheen Kirchplatz |
| | | | • | | | | | Lübtheen, Am Jessen. Weg |

565

Lübtheen Kirchplatz - Kaarßen, Dorf



| Tarifzonen | | | | Tarifbereiche | | | Zahl- grenzen | Haltestellen |
|------------|--|-----|---|---------------|------------|------------|------------------|--------------------------|
| | | | | Ring | City/SV/IS | Kreiskarte | | |
| | | | • | | | | | Lübtheen Kirchplatz |
| | | | • | | | | | Lübtheen, Am Jessen. Weg |
| | | | • | | | | | Jessenitz, Werk Abzweig |
| | | | • | | | | | Jessenitz, Dorf |
| | | | • | | | | | Jessenitz, Ausbau |
| | | 937 | | E | | LG | | Laave, Siedlung |
| | | | | | | | | Laave, Dorf |
| | | | | | | | | Kaarßen, Ausbau |
| | | 937 | | E | | LG | | Kaarßen, Dorf |

• : hvv Tarif gilt nicht

565

(3/5)

Gültig ab 11.12.2022

565

Trebs -
Hagenow, Diesterweg-Schule



| Tarifzonen | | | | Tarifbereiche | | | Zahl- grenzen | Haltestellen |
|------------|--|--|---|---------------|------------|------------|------------------|---------------------------------|
| | | | | Ring | City/SV/IS | Kreiskarte | | |
| | | | • | | | | | Trebs |
| | | | • | | | | | Jessenitz, Werk |
| | | | • | | | | | Jessenitz, Werk Abzweig |
| | | | • | | | | | Lübtheen, Am Jessen. Weg |
| | | | • | | | | | Lübtheen Kirchplatz |
| | | | • | | | | | Lübtheen, R.-Breitscheid-Straße |
| | | | • | | | | | Chausseehaus b Lübth. |
| | | | • | | | | | Quassel |
| | | | • | | | | | Pritzier, Bahnhof |
| | | | • | | | | | Pritzier, B5 |
| | | | • | | | | | Pritzier, Dorf |
| | | | • | | | | | Setzin, Abzweig |
| | | | • | | | | | Gramnitz |
| | | | • | | | | | Toddin, Dorfmitte |
| | | | • | | | | | Toddin |
| | | | • | | | | | Hagenow, Sieben Eichen |
| | | | • | | | | | Hagenow, Kietz Wendeschleife |
| | | | • | | | | | Hagenow, Krankenhaus |
| | | | • | | | | | Hagenow, ZOB |
| | | | • | | | | | Hagenow, Hagenstraße |
| | | | • | | | | | Hagenow, Robert-Stock-Str. |
| | | | • | | | | | Hagenow, Schulzentrum |
| | | | • | | | | | Hagenow, OBI |
| | | | • | | | | | Hagenow, Diesterweg-Schule |

565

Lübtheen Kirchplatz -
Hagenow Land Bhf



| Tarifzonen | | | | Tarifbereiche | | | Zahl- grenzen | Haltestellen |
|------------|--|--|---|---------------|------------|------------|------------------|------------------------------|
| | | | | Ring | City/SV/IS | Kreiskarte | | |
| | | | • | | | | | Lübtheen Kirchplatz |
| | | | • | | | | | Teldau, Abzweig Bandekow |
| | | | • | | | | | Lübbendorf |
| | | | • | | | | | Gößlow |
| | | | • | | | | | Pätow |
| | | | • | | | | | Hagenow, Robert-Stock-Str. |
| | | | • | | | | | Hagenow, Schulzentrum |
| | | | • | | | | | Hagenow, Hagenstraße |
| | | | • | | | | | Hagenow, Kietz Wendeschleife |
| | | | • | | | | | Hagenow, ZOB |
| | | | • | | | | | Hagenow, Diesterweg-Schule |
| | | | • | | | | | Hagenow Land Bhf |

565

Pritzier, Dorf -
Hagenow, Schulzentrum



| Tarifzonen | | | | Tarifbereiche | | | Zahl- grenzen | Haltestellen |
|------------|--|--|---|---------------|------------|------------|------------------|------------------------------|
| | | | | Ring | City/SV/IS | Kreiskarte | | |
| | | | • | | | | | Pritzier, Dorf |
| | | | • | | | | | Setzin, Abzweig |
| | | | • | | | | | Gramnitz |
| | | | • | | | | | Toddin, Dorfmitte |
| | | | • | | | | | Toddin |
| | | | • | | | | | Hagenow, Sieben Eichen |
| | | | • | | | | | Hagenow, Kietz Wendeschleife |
| | | | • | | | | | Hagenow, Hagenstraße |
| | | | • | | | | | Hagenow, Schulzentrum |

• : hvv Tarif gilt nicht

565

(4/5)

Gültig ab 11.12.2022

565

Lübtheen, Am Jessen. Weg -
Hagenow, ZOB



| Tarifzonen | | | | Tarifbereiche | | | Zahl- grenzen | Haltestellen |
|------------|--|--|---|---------------|------------|------------|------------------|---------------------------------|
| | | | | Ring | City/SV/IS | Kreiskarte | | |
| | | | • | | | | | Lübtheen, Am Jessen. Weg |
| | | | • | | | | | Lübtheen Kirchplatz |
| | | | • | | | | | Lübtheen, Sporthalle |
| | | | • | | | | | Lübtheen, R.-Breitscheid-Straße |
| | | | • | | | | | Chausseehaus b Lübth. |
| | | | • | | | | | Quassel |
| | | | • | | | | | Pritzier, Bahnhof |
| | | | • | | | | | Pritzier, B5 |
| | | | • | | | | | Pritzier, Dorf |
| | | | • | | | | | Setzin, Abzweig |
| | | | • | | | | | Gramnitz |
| | | | • | | | | | Toddin, Dorfmitte |
| | | | • | | | | | Toddin |
| | | | • | | | | | Hagenow, Sieben Eichen |
| | | | • | | | | | Hagenow, Krankenhaus |
| | | | • | | | | | Hagenow, ZOB |

565

Trebs -
Hagenow, ZOB



| Tarifzonen | | | | Tarifbereiche | | | Zahl- grenzen | Haltestellen |
|------------|--|--|---|---------------|------------|------------|------------------|---------------------------------|
| | | | | Ring | City/SV/IS | Kreiskarte | | |
| | | | • | | | | | Trebs |
| | | | • | | | | | Jessenitz, Werk |
| | | | • | | | | | Jessenitz, Werk Abzweig |
| | | | • | | | | | Lübtheen, Am Jessen. Weg |
| | | | • | | | | | Lübtheen Kirchplatz |
| | | | • | | | | | Lübtheen, R.-Breitscheid-Straße |
| | | | • | | | | | Chausseehaus b Lübth. |
| | | | • | | | | | Quassel |
| | | | • | | | | | Pritzier, Bahnhof |
| | | | • | | | | | Pritzier, B5 |
| | | | • | | | | | Pritzier, Dorf |
| | | | • | | | | | Setzin, Abzweig |
| | | | • | | | | | Gramnitz |
| | | | • | | | | | Toddin, Dorfmitte |
| | | | • | | | | | Toddin |
| | | | • | | | | | Hagenow, Sieben Eichen |
| | | | • | | | | | Hagenow, Krankenhaus |
| | | | • | | | | | Hagenow, ZOB |

565

Kaarßen, Dorf -
Lübtheen, R.-Breitscheid-Straße



| Tarifzonen | | | | Tarifbereiche | | | Zahl- grenzen | Haltestellen |
|------------|--|-----|---|---------------|------------|------------|------------------|---------------------------------|
| | | | | Ring | City/SV/IS | Kreiskarte | | |
| | | 937 | | E | | LG | | Kaarßen, Dorf |
| | | | | | | | | Kaarßen, Ausbau |
| | | | | | | | | Laave, Dorf |
| | | 937 | | E | | LG | | Laave, Siedlung |
| | | | • | | | | | Jessenitz, Ausbau |
| | | | • | | | | | Jessenitz, Dorf |
| | | | • | | | | | Jessenitz, Werk Abzweig |
| | | | • | | | | | Lübtheen, Am Jessen. Weg |
| | | | • | | | | | Lübtheen Kirchplatz |
| | | | • | | | | | Lübtheen, R.-Breitscheid-Straße |

• : hvv Tarif gilt nicht

565

(5/5)

Gültig ab 11.12.2022